



Adwaita Malla Barman Smriti Mahavidyalaya
Amarpur, Gomati, Tripura
Website: www.ambsm.in email: ambsamarpur@gmail.com

F.NO. 01/AMBSM/Placement Cell/2018-22/

Date: 23/12/2022

Brief Report in connection with *Prati Ghare Sushason* campaign

Name of the Program: Awareness Program on Prevention of Domestic Violence & Drugs
Venue: Rangrang Gram Panchayat Premises, Amarapur, Tripura
Date: 22/12/2022

A One Day Awareness Program on prevention of Domestic Violence & Drugs was held on Thursday 22nd December 2022 at 12.00 p.m. at Rangrang Gram Panchayat Premises, Amarapur, Tripura which was organized by the A. M. B. S. Mahavidyalaya, Amarapur, Tripura.

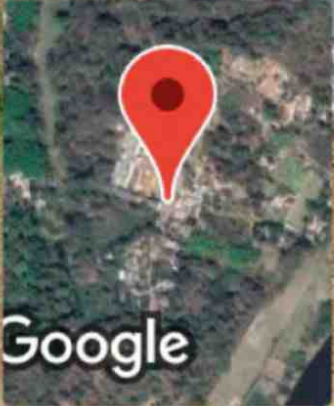


The objectives of this program are to make the students as well as villagers aware about Domestic Violence & Drugs and different government schemes which are currently running in the state, so that they can find the correct path in their life, know their role in the society and become a good citizen.

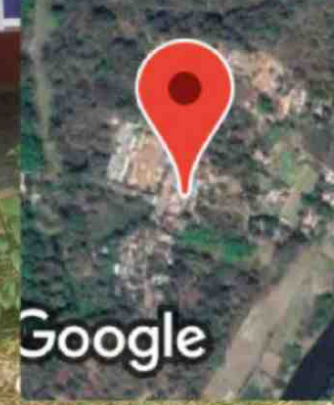
Deepak, Principal-in-Charge, Adwaita Malla Barman Smriti Mahavidyalaya, Amarapur welcomed everyone and discussed the purpose of the program before the gathering and discussed in detail about Domestic Violence & Drugs. After that, **Shantaraj Debbarma**, Assistant Professor, Adwaita Malla Barman Smriti Mahavidyalaya delivered his lecture. In his lecture he discussed Domestic Violence – its causes and remedies. Then **Mr. Ratan Sarkar**, Assistant Professor also discussed the theme of the program. The Panchayat Secretary and other Panchayat office staff are also present in this program. Approximately, 50 (Fifty) students & villagers (Women) participated in this program.



Dr. Pradeep Kumar Deepak
Principal-in-charge
Adwaita Malla Barman Smriti Mahavidyalaya
Amarapur, Gomati, Tripura



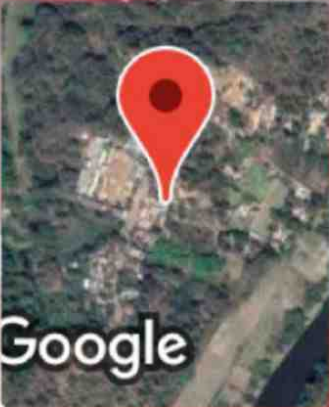
Rangrang, Tripura, India
 FMXF+6J9, Santirbazar- Paschim & Purba Kathalia-
 Tairbhuma- Kurmachhara- Rangrang- Amarpur Rd,
 Rangrang, Tripura 799101, India
 Lat 23.498037°
 Long 91.673842°
 22/12/22 01:11 PM GMT +05:30



Rangrang, Tripura, India
 FMXF+6J9, Santirbazar- Paschim & Purba Kathalia-
 Tairbhuma- Kurmachhara- Rangrang- Amarpur Rd,
 Rangrang, Tripura 799101, India
 Lat 23.498038°
 Long 91.674116°
 22/12/22 01:12 PM GMT +05:30



GPS Map Camera

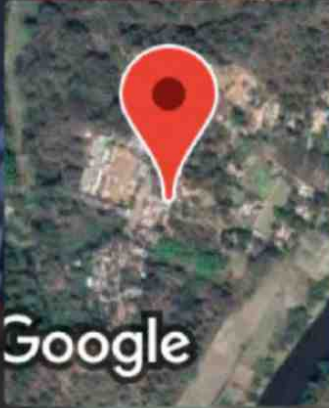


Rangang, Tripura, India

FMXF+6J9, Santirbazar- Paschim & Purba Kathalia-
Tairbhuma- Kurmachhara- Rangang- Amarpur Rd,
Rangang, Tripura 799101, India
Lat 23.498127°
Long 91.674243°
22/12/22 01:16 PM GMT +05:30

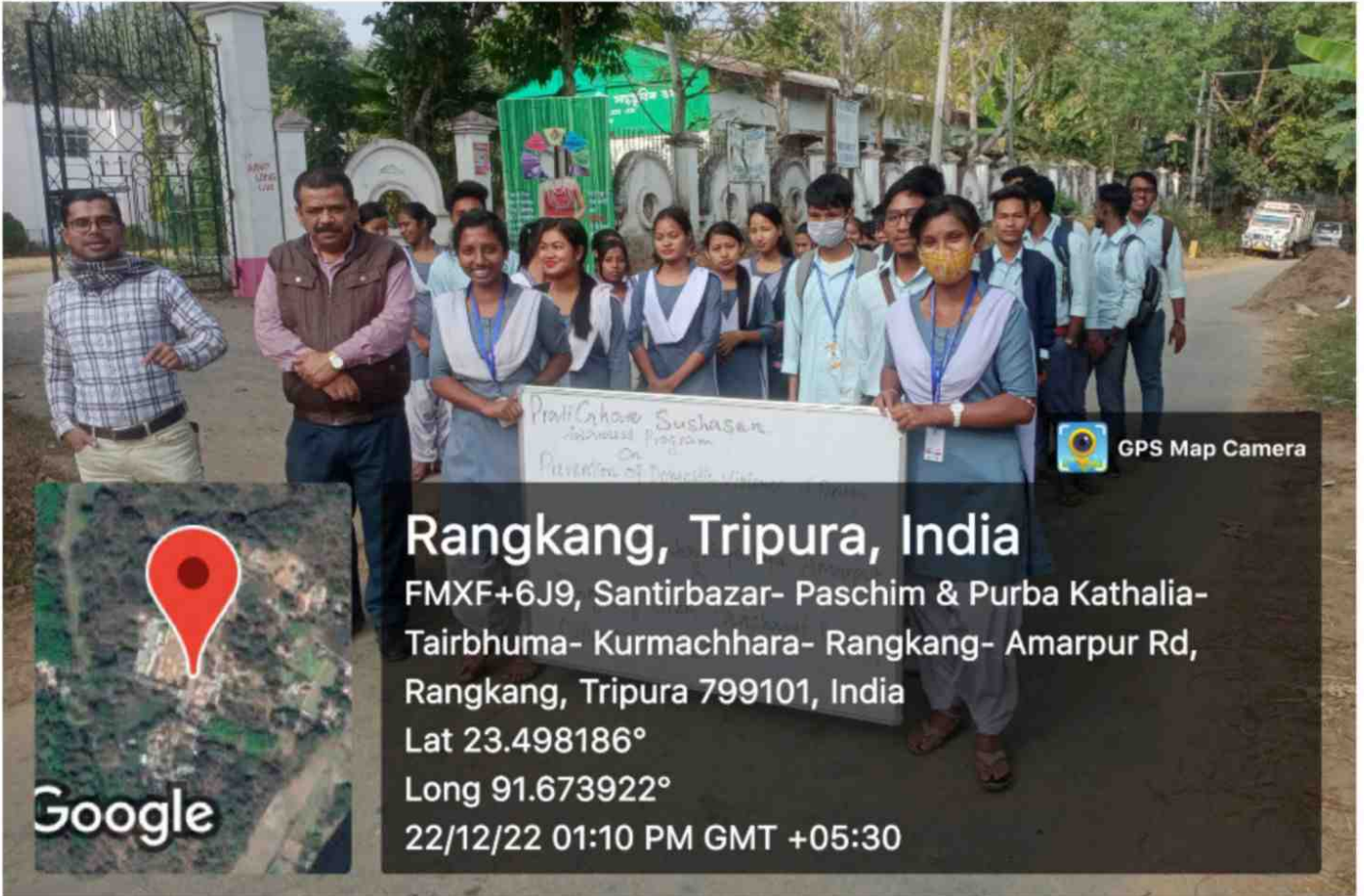


GPS Map Camera

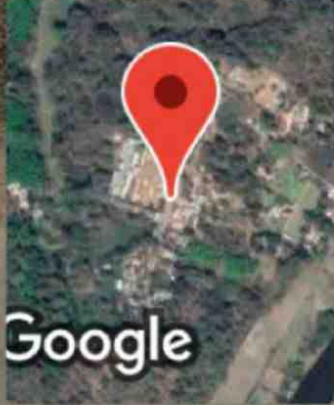


Rangang, Tripura, India

FMXF+6J9, Santirbazar- Paschim & Purba Kathalia-
Tairbhuma- Kurmachhara- Rangang- Amarpur Rd,
Rangang, Tripura 799101, India
Lat 23.498127°
Long 91.674243°
22/12/22 01:16 PM GMT +05:30



GPS Map Camera




Rangkang, Tripura, India

FMXF+6J9, Santirbazar- Paschim & Purba Kathalia-
Tairbhuma- Kurmachhara- Rangkang- Amarpur Rd,
Rangkang, Tripura 799101, India
Lat 23.498186°
Long 91.673922°
22/12/22 01:10 PM GMT +05:30

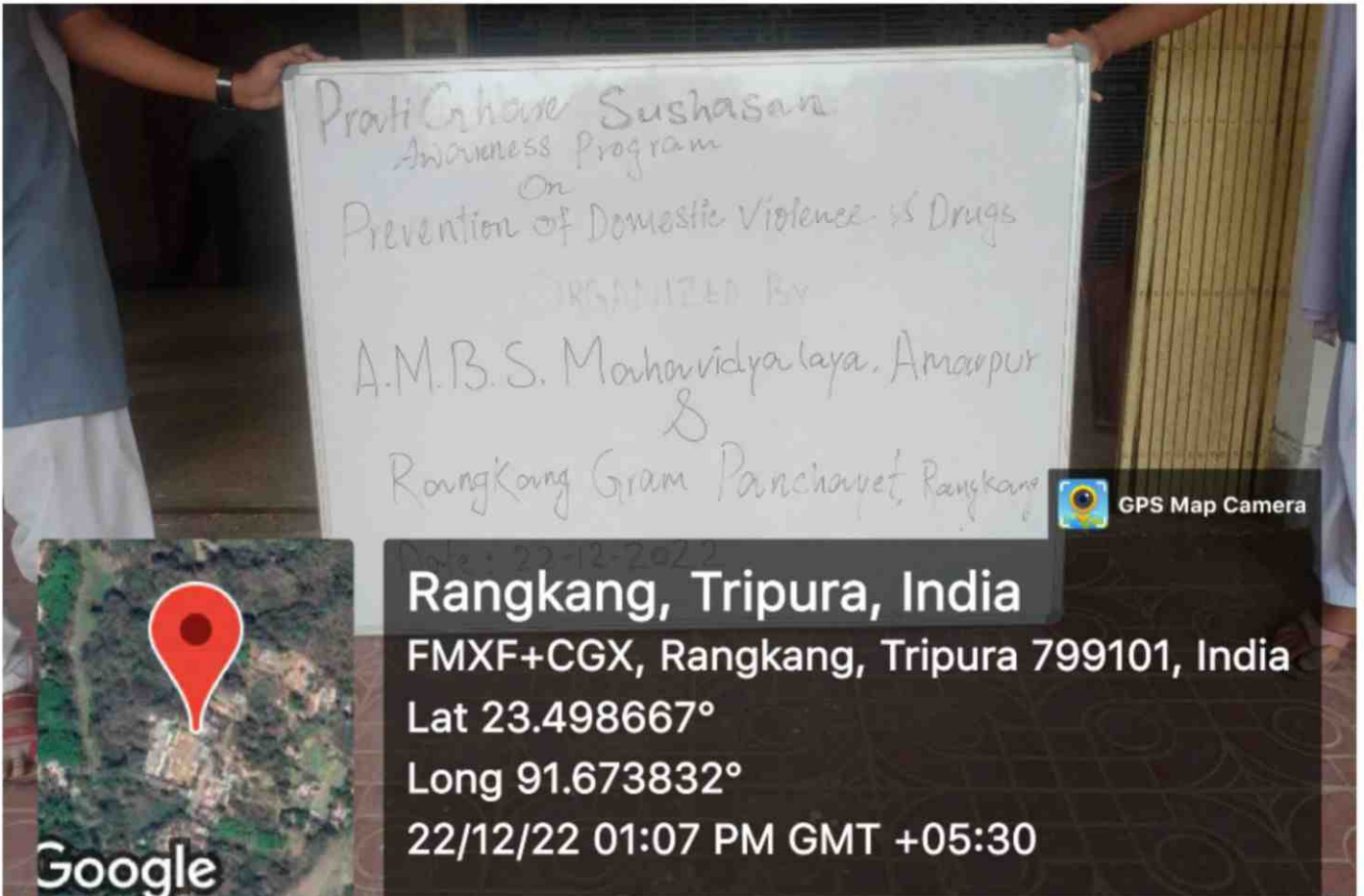


GPS Map Camera



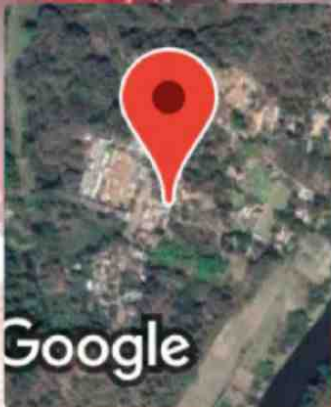
Rangkang, Tripura, India

FMXF+6J9, Santirbazar- Paschim & Purba Kathalia-
Tairbhuma- Kurmachhara- Rangkang- Amarpur Rd,
Rangkang, Tripura 799101, India
Lat 23.498186°
Long 91.673922°
22/12/22 01:10 PM GMT +05:30





GPS Map Camera



Rangrang, Tripura, India

FMXF+6J9, Santirbazar- Paschim & Purba Kathalia-
Tairbhuma- Kurmachhara- Rangrang- Amarpur Rd,
Rangrang, Tripura 799101, India

Lat 23.498127°

Long 91.674243°

22/12/22 01:16 PM GMT +05:30



GPS Map Camera



Rangrang, Tripura, India

FMXF+6J9, Santirbazar- Paschim & Purba Kathalia-
Tairbhuma- Kurmachhara- Rangrang- Amarpur Rd,
Rangrang, Tripura 799101, India


Lat 23.498117°

Long 91.674242°

22/12/22 01:17 PM GMT +05:30



GPS Map Camera



Google

Rangkang, Tripura, India

FMXF+6J9, Santirbazar- Paschim & Purba Kathalia-
Tairbhuma- Kurmachhara- Rangkang- Amarpur Rd,
Rangkang, Tripura 799101, India

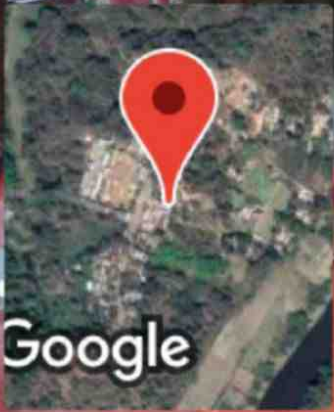
Lat 23.498127°

Long 91.674208°

22/12/22 01:20 PM GMT +05:30



GPS Map Camera



Google

Rangkang, Tripura, India

FMXF+6J9, Santirbazar- Paschim & Purba Kathalia-
Tairbhuma- Kurmachhara- Rangkang- Amarpur Rd,
Rangkang, Tripura 799101, India

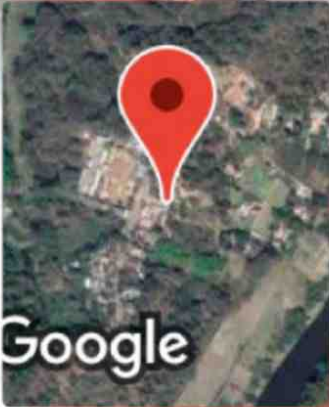
Lat 23.498117°

Long 91.674242°

22/12/22 01:16 PM GMT +05:30



GPS Map Camera



Rangrang, Tripura, India

FMXF+6J9, Santirbazar- Paschim & Purba Kathalia-
Tairbhuma- Kurmachhara- Rangrang- Amarpur Rd,
Rangrang, Tripura 799101, India

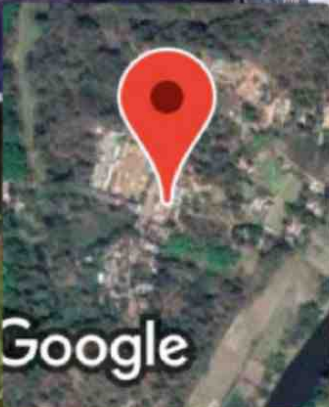
Lat 23.49812°

Long 91.674234°

22/12/22 01:15 PM GMT +05:30



GPS Map Camera



Rangrang, Tripura, India

FMXF+6J9, Santirbazar- Paschim & Purba Kathalia-
Tairbhuma- Kurmachhara- Rangrang- Amarpur Rd,
Rangrang, Tripura 799101, India

Lat 23.49805°

Long 91.674085°

22/12/22 01:13 PM GMT +05:30